This electronic collection of documents is provided for the convenience of the user and is Not a Certified Document –

The documents contained herein were originally issued and sealed by the individuals whose names and license numbers appear on each page, on the dates appearing with their signature on that page.
This file or an individual page shall not be considered a certified document.

PROJECT REFERENCE NO.	SHEET NO.
2027CPT.07.04.20412	1

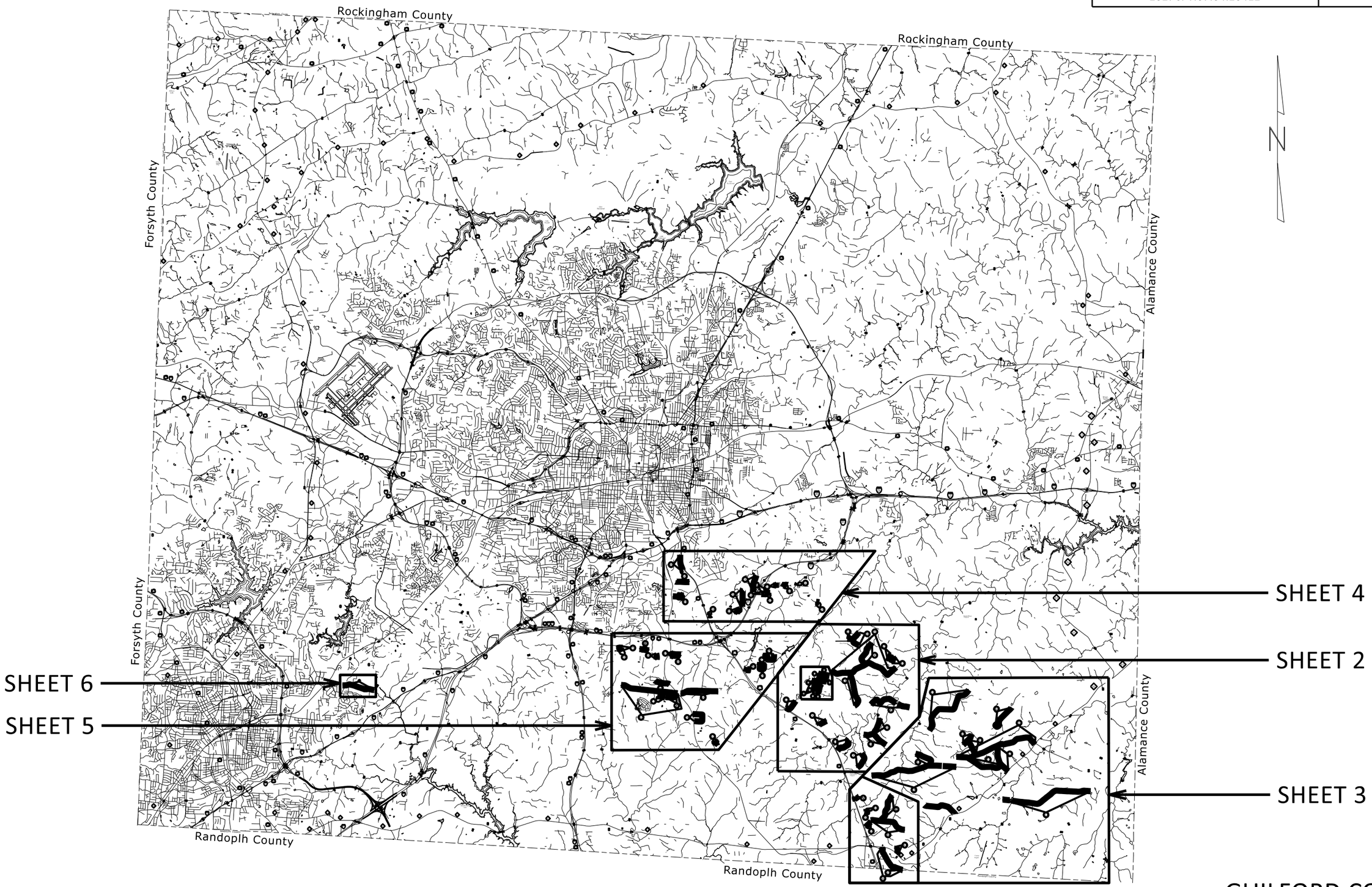

GUILFORD COUNTY
NORTH CAROLINA

PROJECT REFERENCE NO.	SHEET NO.
2027CPT.07.04.20412	2

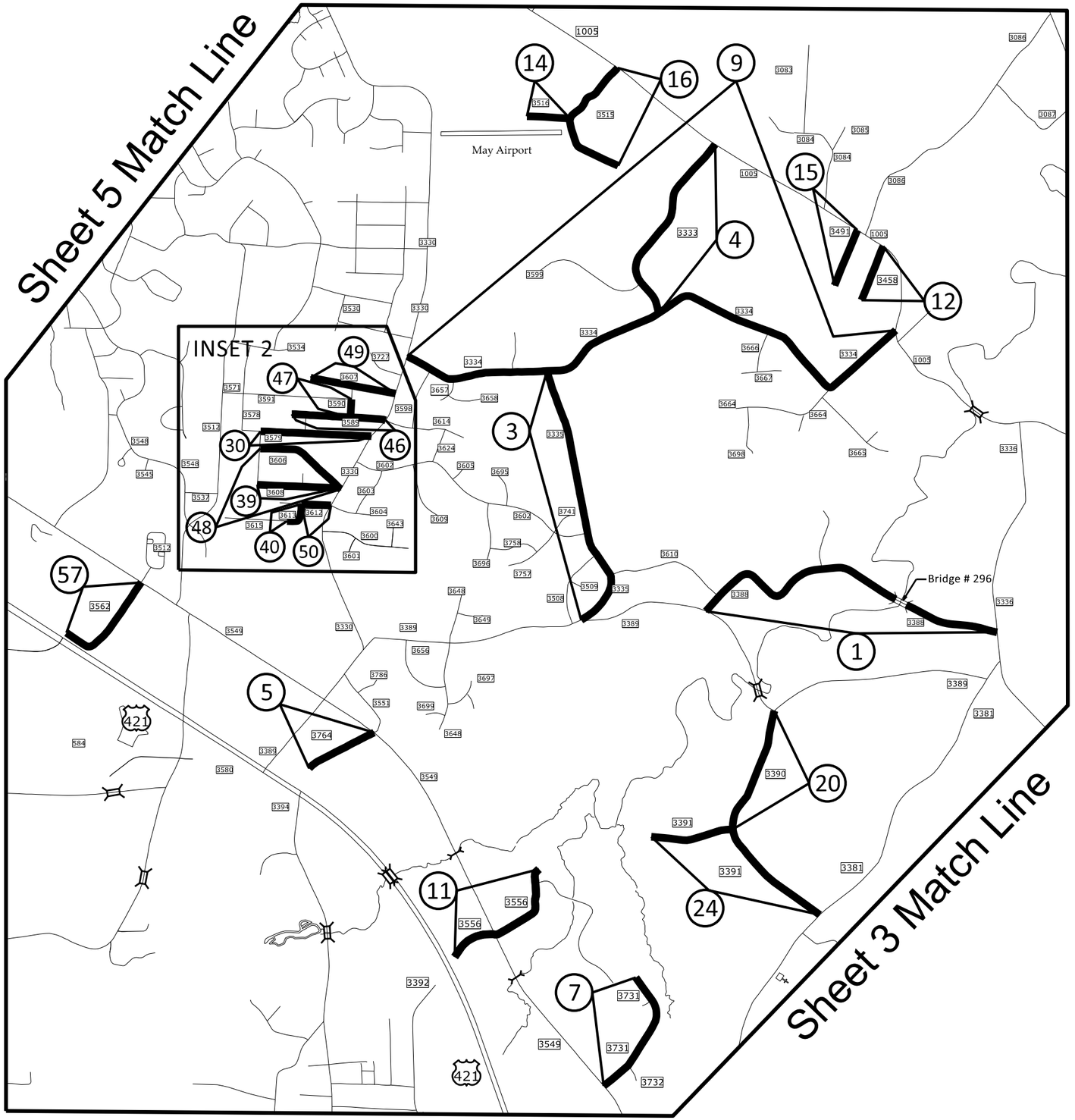

Map 1 SR 3388 - Woody Ln
* No Resurfacing Bridge #296
Map 3 SR 3335 - Foxburrow Rd
Map 4 SR 3333 - Thorny Rd
Map 5 SR 3764 - Methodist Rd
Map 7 SR 3731 - Circle T Tr
Map 9 SR 3334 - Blakeshire Rd
Map 11 SR 3556 - Cade Rd
Map 12 SR 3458 - Windsong Rd
Map 14 SR 3516 - Pearl Rd
Map 15 SR 3491 - Beth Rd
Map 16 SR 3515 - Comanche Tr
Map 20 SR 3390 - Sizemore Rd
Map 24 SR 3391 - Sizemore Rd / Connie Rd
Map 30 SR 3579 - Rosemary Dr - Inset 2
Map 39 SR 3608 - Plaza Dr - Inset 2
Map 40 SR 3613 - Dolphin Rd - Inset 2
Map 46 SR 3589 - Kincaid Dr - Inset 2
Map 47 SR 3590 - Annie Ave - Inset 2
Map 48 SR 3606 - Boxford Rd - Inset 2
Map 49 SR 3607 - Chuck Rd - Inset 2
Map 50 SR 3612 - Schoolway Dr - Inset 2
Map 57 SR 3562 - Chapparal Dr

GUILFORD COUNTY
NORTH CAROLINA

PROJECT REFERENCE NO.	SHEET NO.
2027CPT.07.04.20412	3

Map 2 SR 3370 - Dona Rd
Map 10 SR 3361 - Phillippi Rd
Map 17 SR 3343 - Coble Church Rd
* No Resurfacing Bridge #271
Map 18 SR 3368 - Watchtower Rd
Map 19 SR 3376 - Colonial Trading Path - Inset 1
Map 21 SR 3617 - Mabel Ln
Map 23 SR 3337 - Amick Rd
Map 31 SR 3586 - Greenland Ave - Inset 1
Map 32 SR 3365 - Bali Rd
Map 33 SR 3369 - Cloud Rd
Map 34 SR 3377 - Bedrock Rd - Inset 1
Map 35 SR 3585 - Rolling Hills Ave - Inset 1
Map 36 SR 3374 - Folger Rd / Old Second St / S New Garden Rd - Inset 1
Map 41 SR 3366 - Canova Rd
Map 42 SR 3498 - Jaylee Pl - Inset 1
Map 44 SR 3340 - Baptist Assembly Rd
Map 45 SR 3555 - Serv Rd Off Monnett - Inset 1
Map 51 SR 3362 - Nat Rd
Map 52 SR 3378 - Arrington Rd - Inset 1
Map 53 SR 3554 - Bora Dr - Inset 1

GUILFORD COUNTY
NORTH CAROLINA

PROJECT REFERENCE NO.	SHEET NO.
2027CPT.07.04.20412	4

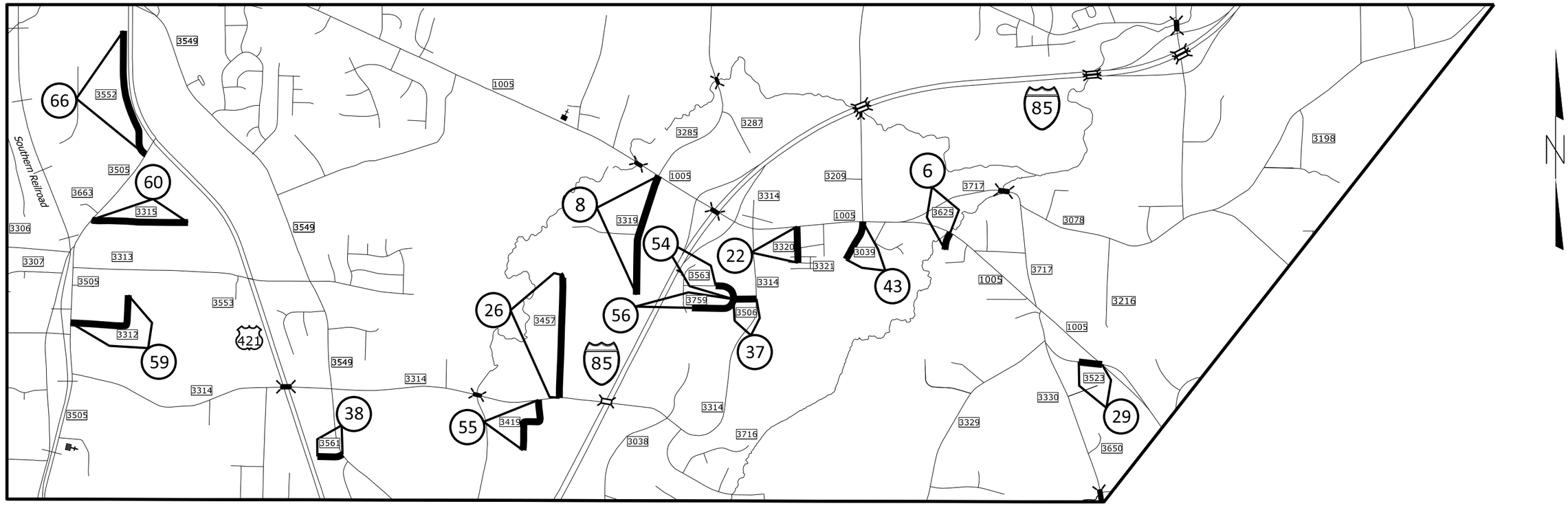

Map 6	SR 3625 - Crest Dr
Map 8	SR 3319 - Glass Rd
Map 22	SR 3320 - Barkwood Dr
Map 26	SR 3457 - Oliver Hills Rd
Map 29	SR 3523 - Tyrone Loop
Map 37	SR 3506 - Stanhope Rd
Map 38	SR 3561 - Brill Rd
Map 43	SR 3039 - Nelson Farm Rd
Map 54	SR 3563 - Mossdale Rd
Map 55	SR 3419 - Girard Rd
Map 56	SR 3759 - Garwin Rd
Map 59	SR 3312 - Sherrilwood Dr
Map 60	SR 3315 - Logandale Ct
Map 66	SR 3552 - Twinning Rd

GUILFORD COUNTY
NORTH CAROLINA

PROJECT REFERENCE NO.	SHEET NO.
2027CPT.07.04.20412	5

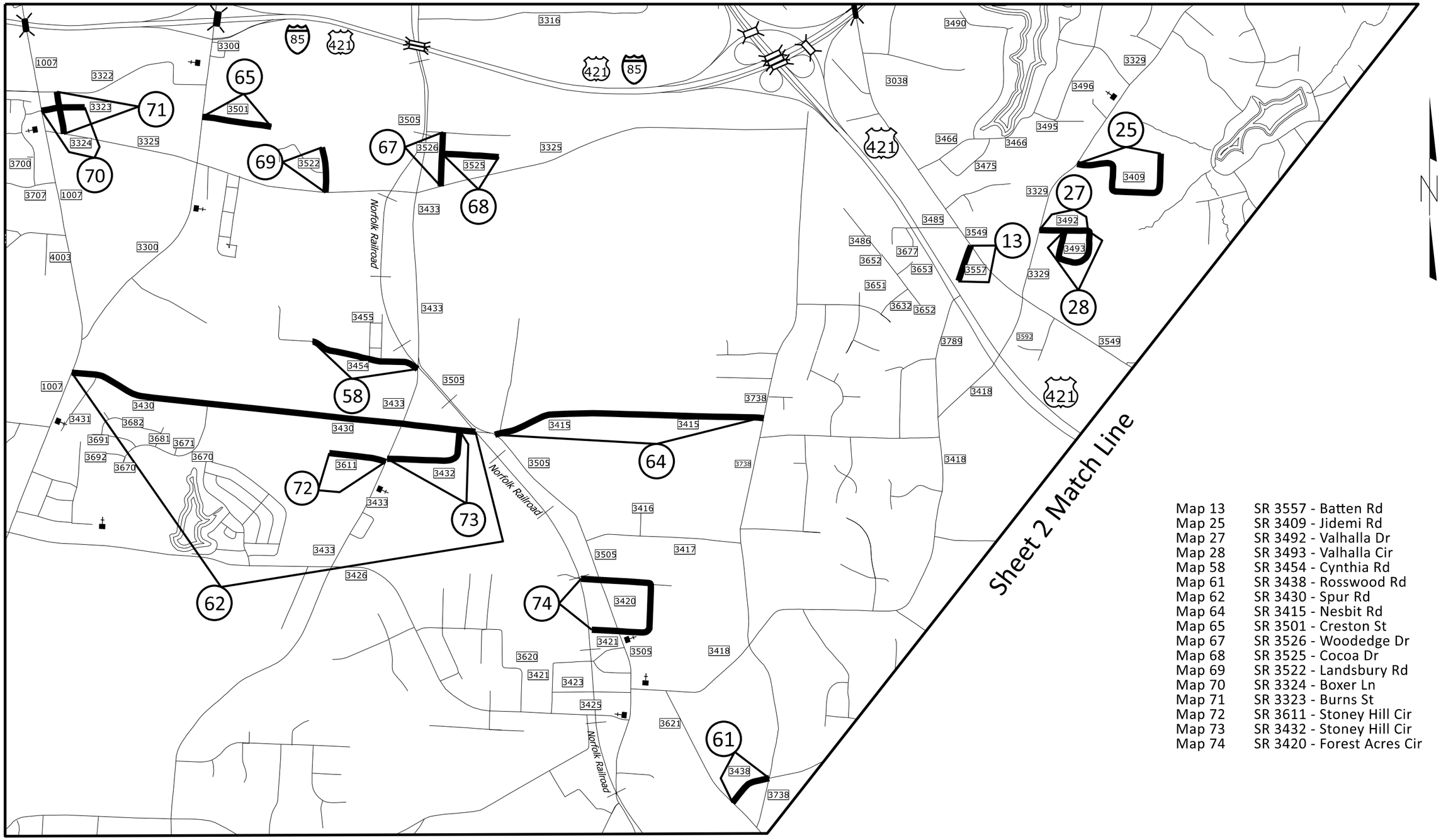

Map 13	SR 3557 - Batten Rd
Map 25	SR 3409 - Jidemi Rd
Map 27	SR 3492 - Valhalla Dr
Map 28	SR 3493 - Valhalla Cir
Map 58	SR 3454 - Cynthia Rd
Map 61	SR 3438 - Rosswood Rd
Map 62	SR 3430 - Spur Rd
Map 64	SR 3415 - Nesbit Rd
Map 65	SR 3501 - Creston St
Map 67	SR 3526 - Woodedge Dr
Map 68	SR 3525 - Cocoa Dr
Map 69	SR 3522 - Landsbury Rd
Map 70	SR 3324 - Boxer Ln
Map 71	SR 3323 - Burns St
Map 72	SR 3611 - Stoney Hill Cir
Map 73	SR 3432 - Stoney Hill Cir
Map 74	SR 3420 - Forest Acres Cir

GUILFORD COUNTY
NORTH CAROLINA

PROJECT REFERENCE NO.	SHEET NO.
2027CPT.07.04.20412	6

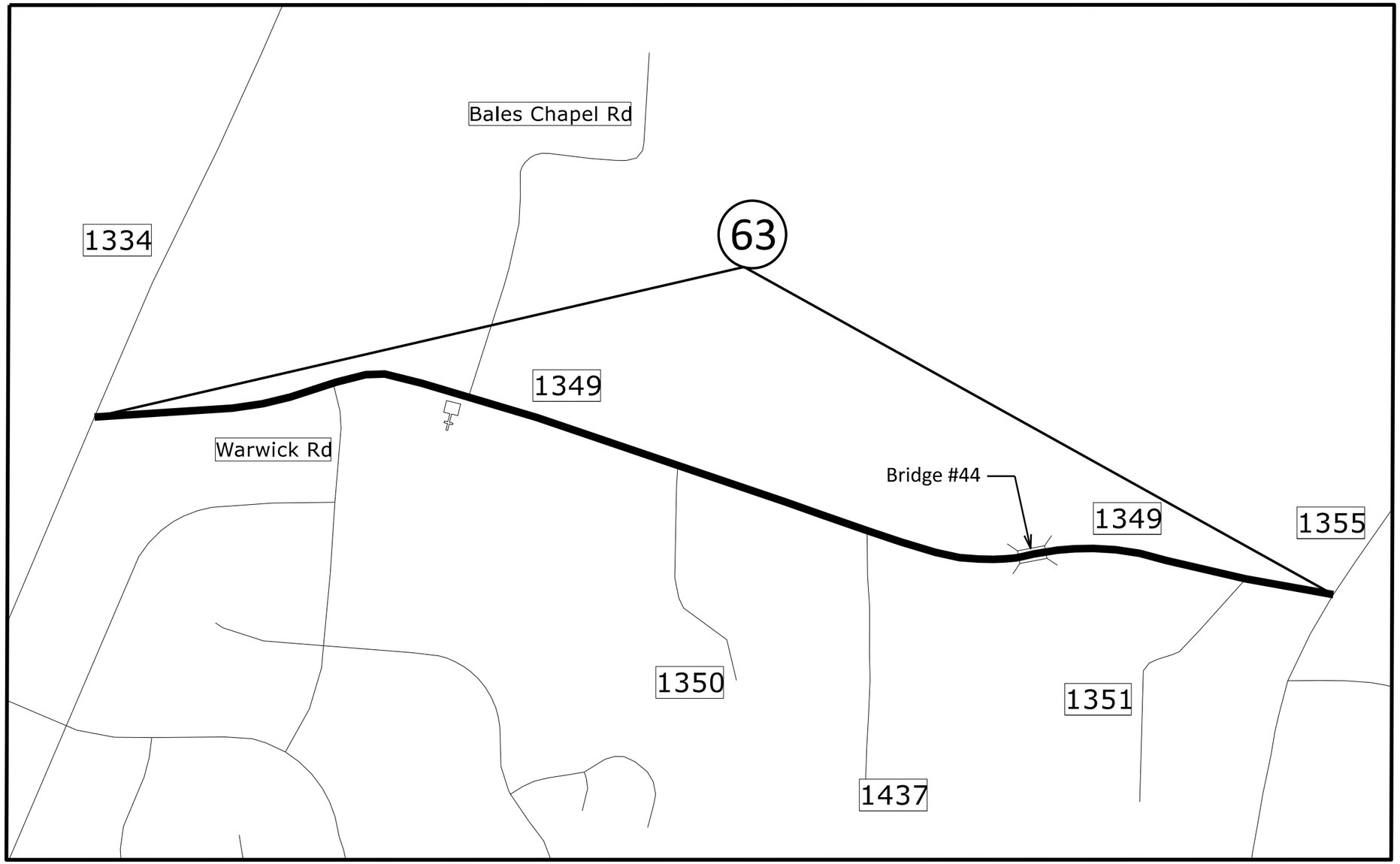

Map 63 SR 1349 - Bales Chapel Rd

*Resurface Bridge #44, Do Not Cover Weep Holes

GUILFORD COUNTY
NORTH CAROLINA

PROJECT REFERENCE NO.	SHEET NO.
2027CPT.07.04.20412	7

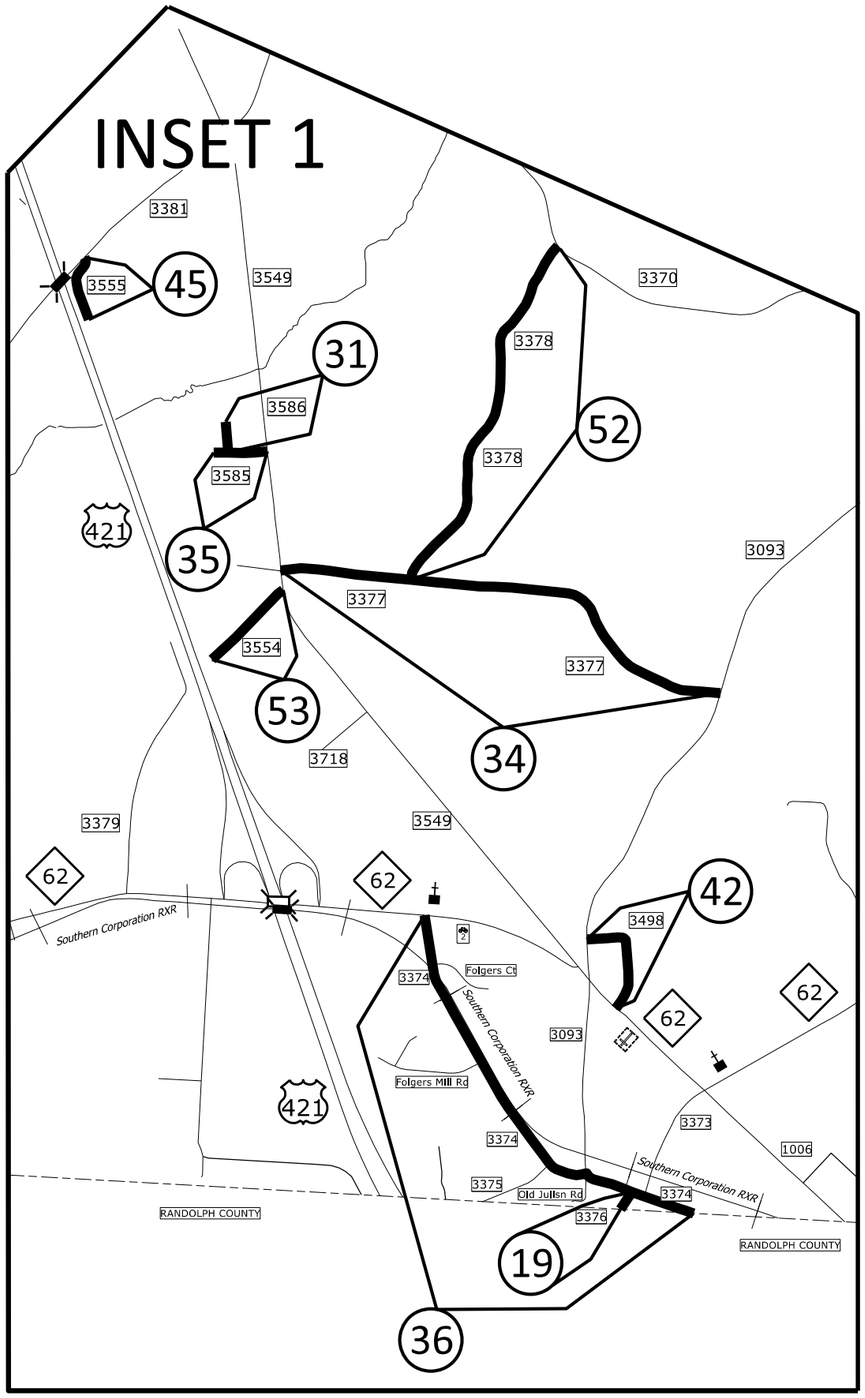

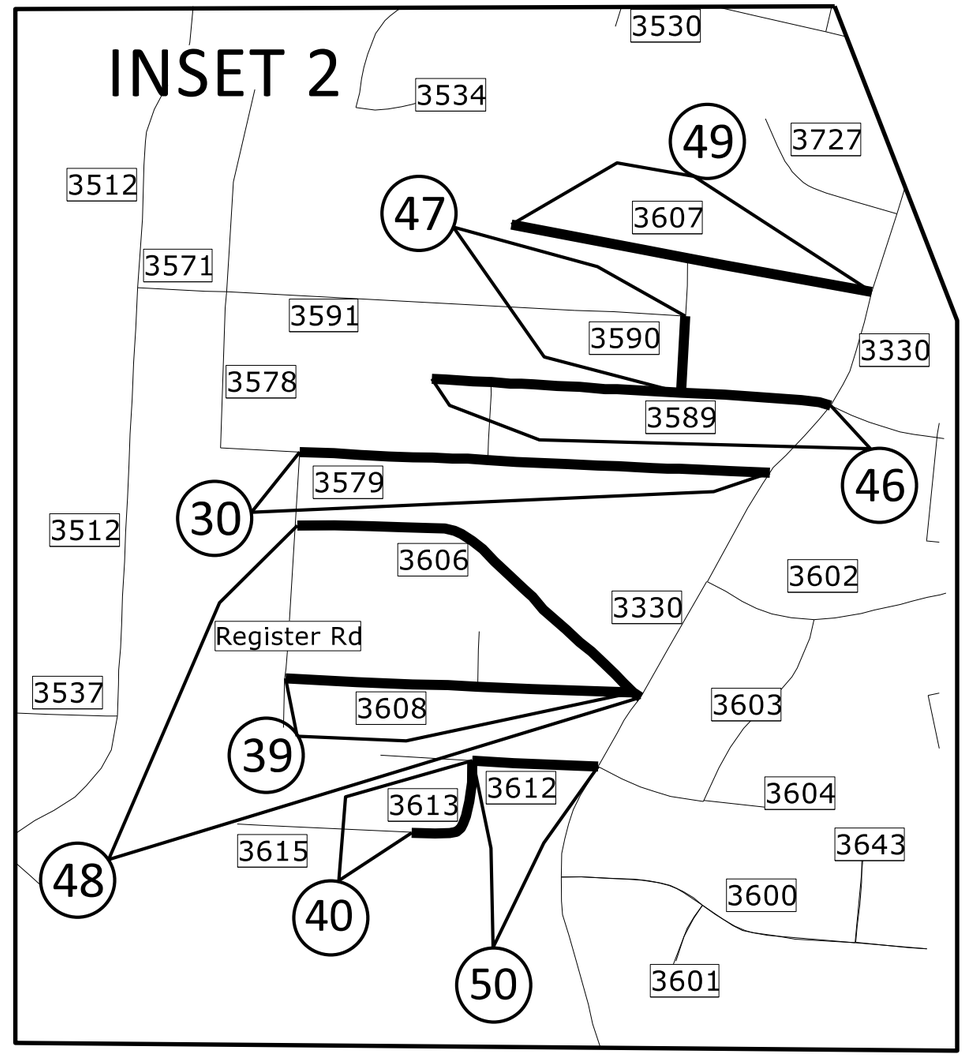

INSET 1

Map 19	SR 3376 - Colonial Trading Path
Map 31	SR 3586 - Greenland Ave
Map 34	SR 3377 - Bedrock Rd
Map 35	SR 3585 - Rolling Hills Ave
Map 36	SR 3374 - Folger Rd / Old Second St / S New Garden Rd
Map 42	SR 3498 - Jaylee Pl
Map 45	SR 3555 - Serv Rd Off Monnett
Map 52	SR 3378 - Arrington Rd
Map 53	SR 3554 - Bora Dr

INSET 2

Map 30	SR 3579 - Rosemary Dr
Map 39	SR 3608 - Plaza Dr
Map 40	SR 3613 - Dolphin Rd
Map 46	SR 3589 - Kincaid Dr
Map 47	SR 3590 - Annie Ave
Map 48	SR 3606 - Boxford Rd
Map 49	SR 3607 - Chuck Rd
Map 50	SR 3612 - Schoolway Dr

GUILFORD COUNTY
NORTH CAROLINA

PROJECT REFERENCE NO.	SHEET NO.
2027CPT.07.04.20412	8

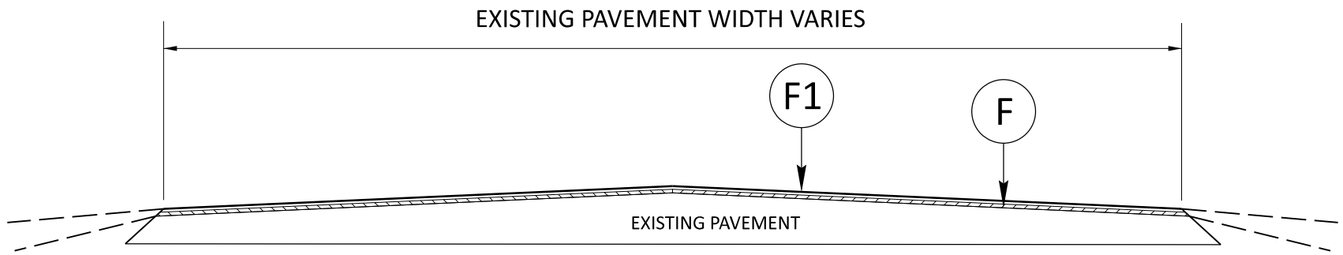

TYPICAL SECTION NO. 1

Map 1	SR 3388 - Woody Ln
Map 2	SR 3370 - Dona Rd
Map 3	SR 3335 - Foxburrow Rd
Map 4	SR 3333 - Thorny Rd
Map 5	SR 3764 - Methodist Rd
Map 6	SR 3625 - Crest Dr
Map 7	SR 3731 - Circle T Tr
Map 8	SR 3319 - Glass Rd
Map 9	SR 3334 - Blakeshire Rd
Map 10	SR 3361 - Phillippi Rd
Map 11	SR 3556 - Cade Rd
Map 12	SR 3458 - Windsong Rd
Map 13	SR 3557 - Batten Rd
Map 14	SR 3516 - Pearl Rd
Map 15	SR 3491 - Beth Rd
Map 16	SR 3515 - Comanche Tr
Map 17	SR 3343 - Coble Church Rd
Map 18	SR 3368 - Watchtower Rd
Map 19	SR 3376 - Colonial Trading Path
Map 20	SR 3390 - Sizemore Rd
Map 21	SR 3617 - Mabel Ln
Map 22	SR 3320 - Barkwood Dr
Map 23	SR 3337 - Amick Rd
Map 24	SR 3391 - Sizemore Rd / Connie Rd
Map 25	SR 3409 - Jidemi Rd
Map 26	SR 3457 - Oliver Hills Rd
Map 27	SR 3492 - Valhalla Dr
Map 28	SR 3493 - Valhalla Cir
Map 29	SR 3523 - Tyrone Loop
Map 30	SR 3579 - Rosemary Dr
Map 31	SR 3586 - Greenland Ave
Map 32	SR 3365 - Bali Rd
Map 33	SR 3369 - Cloud Rd
Map 34	SR 3377 - Bedrock Rd
Map 35	SR 3585 - Rolling Hills Ave
Map 36	SR 3374 - Folger Rd / Old Second St / S New Garden Rd
Map 37	SR 3506 - Stanhope Rd
Map 38	SR 3561 - Brill Rd
Map 39	SR 3608 - Plaza Dr
Map 40	SR 3613 - Dolphin Rd
Map 41	SR 3366 - Canova Rd
Map 42	SR 3498 - Jaylee Pl
Map 43	SR 3039 - Nelson Farm Rd
Map 44	SR 3340 - Baptist Assembly Rd
Map 45	SR 3555 - Serv Rd Off Monnett
Map 46	SR 3589 - Kincaid Dr
Map 47	SR 3590 - Annie Ave
Map 48	SR 3606 - Boxford Rd
Map 49	SR 3607 - Chuck Rd
Map 50	SR 3612 - Schoolway Dr
Map 51	SR 3362 - Nat Rd
Map 52	SR 3378 - Arrington Rd
Map 53	SR 3554 - Bora Dr
Map 54	SR 3563 - Mossdale Rd
Map 55	SR 3419 - Girard Rd
Map 56	SR 3759 - Garwin Rd
Map 57	SR 3562 - Chapparal Dr
Map 58	SR 3454 - Cynthia Rd
Map 59	SR 3312 - Sherrilwood Dr
Map 60	SR 3315 - Logandale Ct
Map 61	SR 3438 - Rosswood Rd
Map 62	SR 3430 - Spur Rd
Map 63	SR 1349 - Bales Chapel Rd
Map 64	SR 3415 - Nesbit Rd
Map 65	SR 3501 - Creston St
Map 66	SR 3552 - Twinning Rd
Map 67	SR 3526 - Woodedge Dr
Map 68	SR 3525 - Cocoa Dr
Map 69	SR 3522 - Landsbury Rd
Map 70	SR 3324 - Boxer Ln
Map 71	SR 3323 - Burns St
Map 72	SR 3611 - Stoney Hill Cir
Map 73	SR 3432 - Stoney Hill Cir
Map 74	SR 3420 - Forest Acres Cir

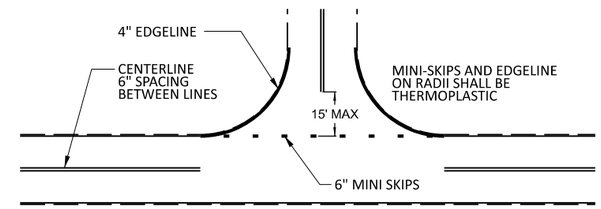

NOTE: MINI SKIPS SHALL BE PLACED ON A 8' CYCLE, CONTAINING A 6' AND 2' SKIP, THE WIDTH OF THE SKIP SHALL BE 6".

TO BE USED AT ALL NON-SIGNALIZED INTERSECTIONS

(NOT TO SCALE)

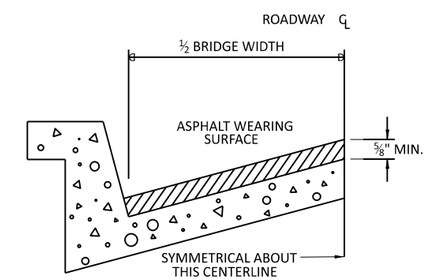

BRIDGE HALF TYPICAL SECTION

FOR BRIDGES WITH FLOOR DRAINS, CARE SHALL BE EXERCISED IN PLACING THE WEARING SURFACE AROUND FLOOR DRAINS SO AS NOT TO HINDER EFFECTIVE DRAINAGE. ALL DRAINS SHALL BE LEFT OPEN. THE PROPOSED WEARING SURFACE SHALL VARY IN THICKNESS AS NECESSARY TO PROVIDE A SMOOTH RIDING SURFACE. A THICKNESS OF NOT LESS THAN ⅝" SHALL BE PROVIDED. THE MAXIMUM THICKNESS SHALL PREFERABLY BE 1-1/2" UNLESS IT IS IMPRACTICAL TO PROVIDE A SMOOTH RIDING SURFACE OTHERWISE.

PAVEMENT SCHEDULE	
F	AST DOUBLE SEAL
F1	FOG SEAL

PROJECT REFERENCE NO.	SHEET NO.
2027CPT.07.04.20412	9

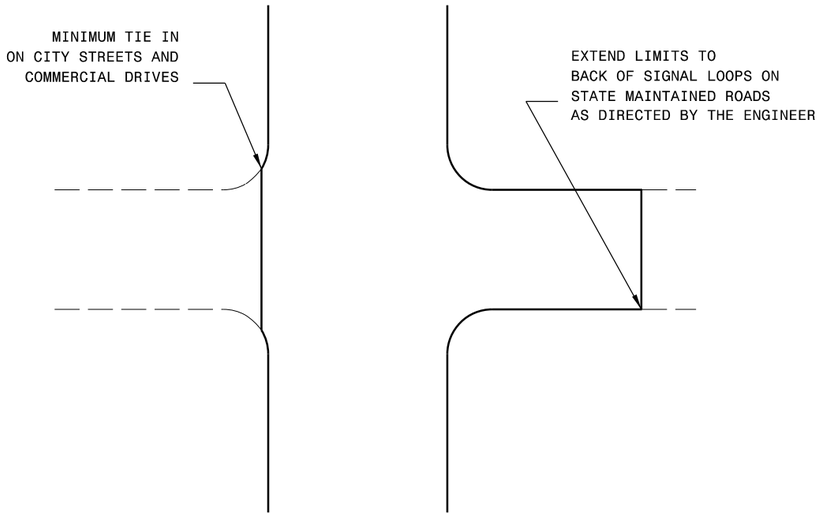

TYPICAL DETAIL OF PROJECT LIMITS AT SIGNALIZED Y LINES

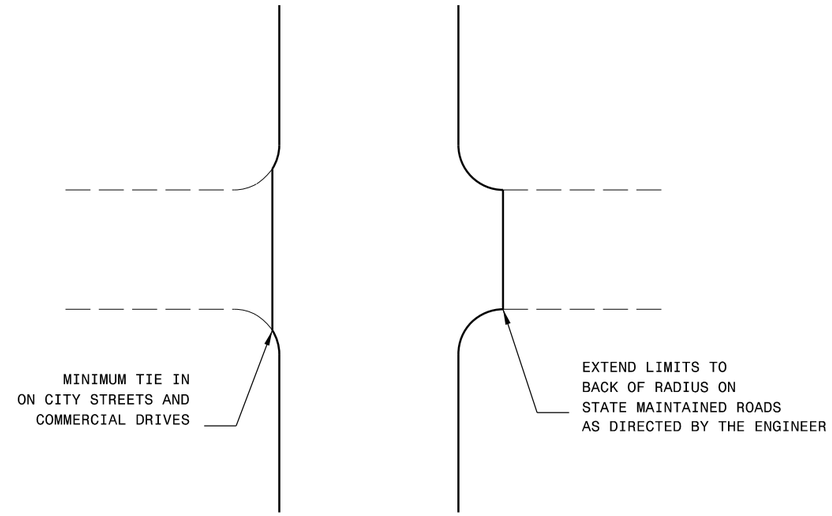

TYPICAL DETAIL OF PROJECT LIMITS AT UNSIGNALIZED Y LINES

ADDITIONAL INTERSECTIONS (NON-TYPICAL)

Extend paving limits to back of radius
or loop on the following intersections:

MAP#	STREET NAME	COMMENTS
11	Indian Hills Ln	Pave to back of radius
36	Folgers Mill Rd & Folgers Ct	Pave to back of radius
44	Hepler Ln	Pave to back of radius
46	Hartley Rd	Pave to back of radius

PROJECT REFERENCE NO.	SHEET NO.
2027CPT.07.04.20412	10

SIGNING FOR ASPHALT SURFACE TREATMENT

LEGEND

- PORTABLE SIGN
- STATIONARY SIGN
- DIRECTION OF TRAFFIC FLOW

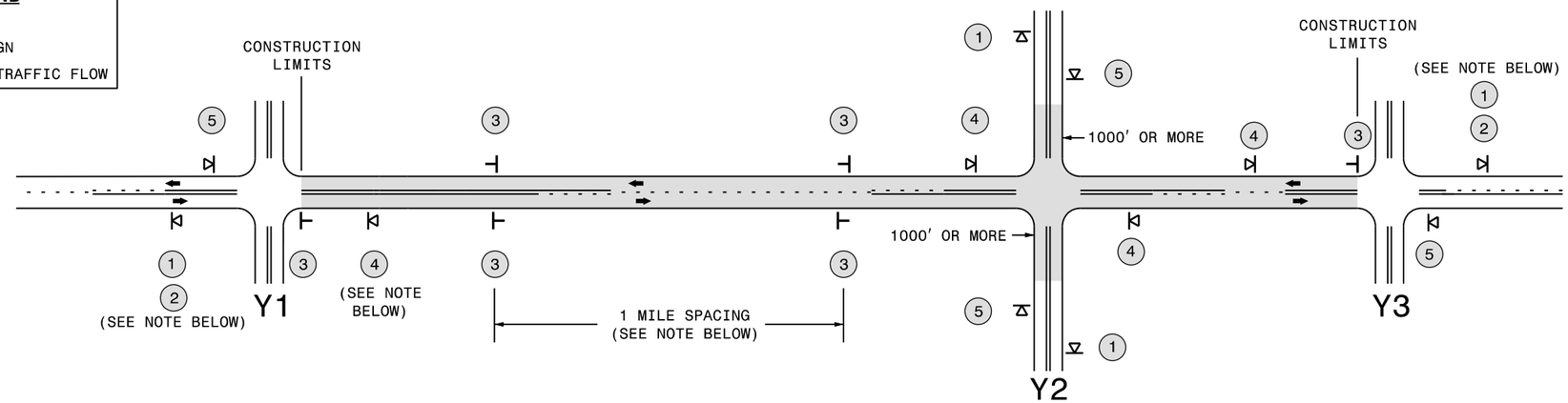

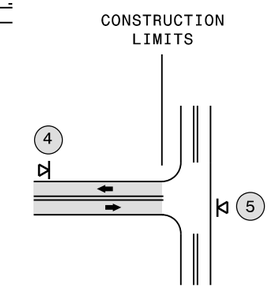

TEE INTERSECTION

MAINLINE (-L-) SIGNING

SIGNING NOTES AND PLACEMENT PER DIRECTION

1	ROAD WORK AHEAD W20–1 48″ X 48″	- PLACE 1000′ PRIOR TO BEGINNING OF CONSTRUCTION LIMITS. ONLY USED ON -Y- LINES IF RESURFACING LIMITS EXTEND 1000′ ALONG -Y- LINE.
2	NEXT XX MILES W7–3aP 24″ X 18″	- SIGN #2 ONLY USED WHEN RESURFACING LIMITS ARE 2 OR MORE MILES IN LENGTH. ROUND UP TO THE NEAREST WHOLE NUMBER. DO NOT USE FRACTIONAL OR DECIMAL NUMBERS.
3	LOOSE GRAVEL W8–7 48″ X 48″ UNMARKED PAVEMENT SP 48″ X 48″	- ALTERNATE THE FOLLOWING TWO SIGNS: - STARTING WITH "LOOSE GRAVEL" (W8-7) FOLLOWED BY "UNMARKED PAVEMENT". - PLACE INITIALLY AT THE CONSTRUCTION LIMITS AND SPACED 1 MILE APART THEREAFTER. - AT TEE INTERSECTIONS INSTALL INITIALLY 0.5 MILE FROM INTERSECTION AND SPACE 1 MILE APART THEREAFTER.
4	ROAD UNDER CONST SP 13106 48″ X 48″	- THESE ARE FOR -Y- LINES THAT ARE "THROUGH" ROADWAYS. DEAD END AND SUBDIVISION ROADS ARE NOT "THROUGH" ROADWAYS. - INSTALL 500′ +/- FROM EACH -Y- LINE APPROACH AS SHOWN ABOVE. - FOR MULTIPLE -Y- LINES THAT ARE SEPARATED BY 0.25 MILES OR LESS, TREAT AS A SINGLE UNIT AND INSTALL WITHIN 500′ OF EACH APPROACH. - A MAXIMUM OF 2 SIGN SETS PER MILE. DO NOT INSTALL WHEN -Y- LINES ARE WITHIN 0.5 MILES FROM "END ROAD WORK" SIGN.
5	END ROAD WORK G20–2 A 48″ X 24″	PLACE 500′ FOLLOWING THE END OF CONSTRUCTION LIMITS OR AS SHOWN WHEN WORK ENDS AT A 3-WAY TEE INTERSECTION.

THE ABOVE SIGNS ARE ALL THAT ARE REQUIRED FOR A CONTRACTOR TO BEGIN A RESURFACING CONTRACT. ANY ADDITIONAL SIGNS REQUESTED BY NCDOT DIVISIONS SHALL BE INSTALLED WITHIN 7 BUSINESS DAYS OF THE START OF CONTRACT WORK.

MAPS LESS THAN 2 MILES

FOR AST RESURFACING MAPS WITH CONSTRUCTION LIMITS LESS THAN 2 MILES IN LENGTH, INSTALL A PORTABLE MOUNTED LOOSE GRAVEL (W8-7) SIGN AT THE BEGINNING CONSTRUCTION LIMIT, AN UNMARKED PAVEMENT (SP) SIGN MIDWAY THROUGH AND AN END ROAD WORK (G20-2A) SIGN AT THE END CONSTRUCTION LIMIT.

-Y- LINE SIGNING

STATIONARY SIGNING NOT REQUIRED FOR THE FOLLOWING -Y- LINE CONDITIONS:

1) LESS THAN 1000′ OF RESURFACING ALONG -Y- LINE
2) SUBDIVISION ROADS
3) DEAD END ROADS

WHEN PAVING/CONSTRUCTION ACTIVITIES PROCEED ACROSS AN UNSIGNED -Y- LINE, PORTABLE ADVANCE WARNING SIGNS SHALLE BE USED ALONG THE -Y- LINE AS SHOWN BELOW. REMOVE UPON COMPLETION OF WORK.

ROAD WORK AHEAD
W20–1
48″ X 48″

PLACED 500′ IN ADVANCE OF FLAGGER.

W20–7 A
48″ X 48″

PLACED 250′ IN ADVANCE OF FLAGGER.

DIVISION OF HIGHWAYS · STATE OF NORTH CAROLINA · DEPARTMENT OF TRANSPORTATION · WORK ZONE TRAFFIC CONTROL

ADVANCE WARNING SIGNS FOR 2-LANE ROADWAY ASPHALT SURFACE TREATMENT

PROJECT NO.	SHEET NO.	TOTAL NO.
2027CPT.07.04.20412	11	14

SUMMARY OF QUANTITIES

PROJECT NO	COUNTY	MAP NO	ROUTE	DESCRIPTION	TYP NO	LANES	LENGTH	WIDTH	1803500000-E ASPHALT SURFACE TREATMENT, DOUBLE SEAL	1820000000-E ASPHALT SURFACE TREATMENT, FOG SEAL	1838000000-E EMULSION FOR ASPHALT SURFACE TREATMENT	1838500000-N VACUUM TRUCK	4413000000-E WORK ZONE ADVANCE/GENERAL WARNING SIGNING	4457000000-N TEMPORARY TRAFFIC CONTROL	4688000000-E 6" X 90 M WHITE THERMO	4688000000-E 6" X 90 M YELLOW THERMO	4704000000-E 16" X 90 M WHITE THERMO	4709000000-E 24" X 90 M WHITE THERMO	4720000000-E THERMO RXR 90 M
							MI	FT	SY	SY	GAL	WK	SF	LS	LF	LF	LF	LF	EA
2027CPT.07.04.20412	Guilford	1	SR-3388 / WOODY LN	FROM SR 3336 - COBLE CHURCH RD TO SR 3389 - WOODY MILL RD	1	2	1.29	20.00	14,856	14,856	8,171	5.00		1.00	13,514	13,500			
TOTAL FOR MAP NO. 1							**1.29**		**14,856**	**14,856**	**8,171**	**5.00**		**1.00**	**13,514**	**13,500**			
2027CPT.07.04.20412	Guilford	2	SR-3370 / DONA RD	FROM NC 62 TO SR 3093 - OLD JULIAN RD	1	2	0.98	20.00	11,222	11,222	6,172				10,500	9,040			
TOTAL FOR MAP NO. 2							**0.98**		**11,222**	**11,222**	**6,172**				**10,500**	**9,040**			
2027CPT.07.04.20412	Guilford	3	SR-3335 / FOXBURROW RD	FROM SR 3389 - WOODY MILL RD TO SR 3334 - BLAKESHIRE RD	1	2	1.04	22.00	12,894	12,894	7,092				11,034	11,000			
TOTAL FOR MAP NO. 3							**1.04**		**12,894**	**12,894**	**7,092**				**11,034**	**11,000**			
2027CPT.07.04.20412	Guilford	4	SR-3333 / THORNY RD	FROM SR 1005 - ALAMANCE CHURCH RD TO SR 3334 - BLAKESHIRE RD	1	2	0.77	20.00	8,689	8,689	4,779				7,920	7,900			
TOTAL FOR MAP NO. 4							**0.77**		**8,689**	**8,689**	**4,779**				**7,920**	**7,900**			
2027CPT.07.04.20412	Guilford	5	SR-3764 / METHODIST RD	FROM SR 3549 - LIBERTY RD TO DEAD END	1	2	0.33	20.00	3,756	3,756	2,066								
TOTAL FOR MAP NO. 5							**0.33**		**3,756**	**3,756**	**2,066**								
2027CPT.07.04.20412	Guilford	6	SR-3625 / CREST DR	FROM SR 1005 - ALAMANCE CHURCH RD TO END MAINTENANCE	1	2	0.07	18.50	904	904	497								
TOTAL FOR MAP NO. 6							**0.07**		**904**	**904**	**497**								
2027CPT.07.04.20412	Guilford	7	SR-3731 / CIRCLE T TR	FROM SR 3549 - LIBERTY RD TO CUL-DE-SAC	1	2	0.51	20.00	6,506	6,506	3,578								
TOTAL FOR MAP NO. 7							**0.51**		**6,506**	**6,506**	**3,578**								
2027CPT.07.04.20412	Guilford	8	SR-3319 / GLASS RD	FROM SR 1005 - ALAMANCE CHURCH RD TO DEAD END	1	2	0.49	18.00	5,273	5,273	2,900								
TOTAL FOR MAP NO. 8							**0.49**		**5,273**	**5,273**	**2,900**								
2027CPT.07.04.20412	Guilford	9	SR-3334 / BLAKESHIRE RD	FROM SR 1005 - ALAMANCE CHURCH RD TO SR 3330 - SOUTHEAST SCHOOL RD	1	2	2.15	21.00	27,634	27,634	15,199		239		23,038	21,960			
TOTAL FOR MAP NO. 9							**2.15**		**27,634**	**27,634**	**15,199**		**239**		**23,038**	**21,960**			
2027CPT.07.04.20412	Guilford	10	SR-3361 / PHILLIPPI RD	FROM SR 3336 - COBLE CHURCH RD TO NC 62	1	2	2.46	21.00	32,333	32,333	17,783		273		26,590	23,780			
TOTAL FOR MAP NO. 10							**2.46**		**32,333**	**32,333**	**17,783**		**273**		**26,590**	**23,780**			
2027CPT.07.04.20412	Guilford	11	SR-3556 / CADE RD	FROM CUL-DE-SAC TO DEAD END	1	2	0.53	20.00	6,208	6,208	3,414								
TOTAL FOR MAP NO. 11							**0.53**		**6,208**	**6,208**	**3,414**								
2027CPT.07.04.20412	Guilford	12	SR-3458 / WINDSONG RD	FROM SR 1005 - ALAMANCE CHURCH RD TO END MAINTENANCE	1	2	0.22	19.00	2,389	2,389	1,314								
TOTAL FOR MAP NO. 12							**0.22**		**2,389**	**2,389**	**1,314**								
2027CPT.07.04.20412	Guilford	13	SR-3557 / BATTEN RD	FROM SR 3549 - LIBERTY RD TO DEAD END	1	2	0.14	18.00	1,360	1,360	748								
TOTAL FOR MAP NO. 13							**0.14**		**1,360**	**1,360**	**748**								
2027CPT.07.04.20412	Guilford	14	SR-3516 / PEARL RD	FROM SR 3515 - COMANCHE TR TO DEAD END	1	2	0.16	18.00	1,600	1,600	880								
TOTAL FOR MAP NO. 14							**0.16**		**1,600**	**1,600**	**880**								
2027CPT.07.04.20412	Guilford	15	SR-3491 / BETH RD	FROM SR 1005 - ALAMANCE CHURCH RD TO DEAD END	1	2	0.23	19.00	2,533	2,533	1,393								
TOTAL FOR MAP NO. 15							**0.23**		**2,533**	**2,533**	**1,393**								
2027CPT.07.04.20412	Guilford	16	SR-3515 / COMANCHE TR	FROM SR 1005 - ALAMANCE CHURCH RD TO DEAD END	1	2	0.55	18.00	5,792	5,792	3,186								
TOTAL FOR MAP NO. 16							**0.55**		**5,792**	**5,792**	**3,186**								
2027CPT.07.04.20412	Guilford	17	SR-3343 / COBLE CHURCH RD	FROM SR 3346 - KIMESVILLE RD TO SR 3360 - BOWMAN DAIRY RD	1	2	2.65	21.50	34,979	34,979	19,238		295		28,580	24,735			
TOTAL FOR MAP NO. 17							**2.65**		**34,979**	**34,979**	**19,238**		**295**		**28,580**	**24,735**			
2027CPT.07.04.20412	Guilford	18	SR-3368 / WATCHTOWER RD	FROM SR 3336 - COBLE CHURCH RD TO SR 3381 - MONNETT RD	1	2	2.49	20.50	29,419	29,419	16,181		273		26,020	24,800			
TOTAL FOR MAP NO. 18							**2.49**		**29,419**	**29,419**	**16,181**		**273**		**26,020**	**24,800**			
2027CPT.07.04.20412	Guilford	19	SR-3376 / COLONIAL TRADING PATH	FROM SR 3374 - OLD SECOND ST TO RANDOLPH COUNTY LINE	1	2	0.04	21.00	408	408	225				400	400			
TOTAL FOR MAP NO. 19							**0.04**		**408**	**408**	**225**				**400**	**400**			

PROJECT NO.	SHEET NO.	TOTAL NO.
2027CPT.07.04.20412	12	14

SUMMARY OF QUANTITIES

PROJECT NO	COUNTY	MAP NO	ROUTE	DESCRIPTION	TYP NO	LANES	LENGTH	WIDTH	1803500000-E ASPHALT SURFACE TREATMENT, DOUBLE SEAL	1820000000-E ASPHALT SURFACE TREATMENT, FOG SEAL	1838000000-E EMULSION FOR ASPHALT SURFACE TREATMENT	1838500000-N VACUUM TRUCK	4413000000-E WORK ZONE ADVANCE/GENERAL WARNING SIGNING	4457000000-N TEMPORARY TRAFFIC CONTROL	4688000000-E 6" X 90 M WHITE THERMO	4688000000-E 6" X 90 M YELLOW THERMO	4704000000-E 16" X 90 M WHITE THERMO	4709000000-E 24" X 90 M WHITE THERMO	4720000000-E THERMO RXR 90 M
							MI	FT	SY	SY	GAL	WK	SF	LS	LF	LF	LF	LF	EA
2027CPT.07.04.20412	Guilford	20	SR-3390 / SIZEMORE RD	FROM SR 3391 - CONNIE RD TO SR 3389 - WOODY MILL RD	1	2	0.49	20.00	5,578	5,578	3,068				5,050	5,050			
TOTAL FOR MAP NO. 20							**0.49**		**5,578**	**5,578**	**3,068**				**5,050**	**5,050**			
2027CPT.07.04.20412	Guilford	21	SR-3617 / MABEL LN	FROM SR 3362 - NAT RD TO SR 3361 - PHILLIPPI RD	1	2	1.06	20.50	12,775	12,775	7,026				11,040	10,870			
TOTAL FOR MAP NO. 21							**1.06**		**12,775**	**12,775**	**7,026**				**11,040**	**10,870**			
2027CPT.07.04.20412	Guilford	22	SR-3320 / BARKWOOD DR	FROM SR 1005 - ALAMANCE CHURCH RD TO SR 3321 - KEYSTONE RD	1	2	0.15	19.50	1,517	1,517	834								
TOTAL FOR MAP NO. 22							**0.15**		**1,517**	**1,517**	**834**								
2027CPT.07.04.20412	Guilford	23	SR-3337 / AMICK RD	FROM SR 1005 - ALAMANCE CHURCH RD TO SR 3336 - COBLE CHURCH RD	1	2	1.91	20.50	22,721	22,721	12,496				20,500	20,200			
TOTAL FOR MAP NO. 23							**1.91**		**22,721**	**22,721**	**12,496**				**20,500**	**20,200**			
2027CPT.07.04.20412	Guilford	24	SR-3391 / SIZEMORE RD / CONNIE RD	FROM SR 3381 - MONNETT RD TO DEAD END	1	2	0.77	19.50	9,036	9,036	4,970				4,970	4,950			
TOTAL FOR MAP NO. 24							**0.77**		**9,036**	**9,036**	**4,970**				**4,970**	**4,950**			
2027CPT.07.04.20412	Guilford	25	SR-3409 / JIDEMI RD	FROM SR 3329 - WILLIAMS DAIRY RD TO DEAD END	1	2	0.59	19.50	6,565	6,565	3,611								
TOTAL FOR MAP NO. 25							**0.59**		**6,565**	**6,565**	**3,611**								
2027CPT.07.04.20412	Guilford	26	SR-3457 / OLIVER HILLS RD	FROM SR 3314 - WILEY LEWIS RD TO DEAD END	1	2	0.50	18.50	5,365	5,365	2,951								
TOTAL FOR MAP NO. 26							**0.50**		**5,365**	**5,365**	**2,951**								
2027CPT.07.04.20412	Guilford	27	SR-3492 / VALHALLA DR	FROM SR 3329 - WILLIAMS DAIRY RD TO SR 3493 - VALHALLA CIR	1	2	0.20	20.00	2,167	2,167	1,192								
TOTAL FOR MAP NO. 27							**0.20**		**2,167**	**2,167**	**1,192**								
2027CPT.07.04.20412	Guilford	28	SR-3493 / VALHALLA CIR	FROM SR 3492 - VALHALLA DR TO SR 3492 - VALHALLA DR	1	2	0.34	20.00	3,333	3,333	1,833								
TOTAL FOR MAP NO. 28							**0.34**		**3,333**	**3,333**	**1,833**								
2027CPT.07.04.20412	Guilford	29	SR-3523 / TYRONE LOOP	FROM SR 1005 - ALAMANCE CHURCH RD TO END MAINTENANCE	1	2	0.09	18.50	1,285	1,285	707								
TOTAL FOR MAP NO. 29							**0.09**		**1,285**	**1,285**	**707**								
2027CPT.07.04.20412	Guilford	30	SR-3579 / ROSEMARY DR	FROM SR 3330 - SOUTHEAST SCHOOL RD TO END PAVEMENT	1	2	0.42	19.00	4,686	4,686	2,577								
TOTAL FOR MAP NO. 30							**0.42**		**4,686**	**4,686**	**2,577**								
2027CPT.07.04.20412	Guilford	31	SR-3586 / GREENLAND AVE	FROM SR 3585 - ROLLING HILLS AVE TO DEAD END	1	2	0.07	19.50	921	921	506								
TOTAL FOR MAP NO. 31							**0.07**		**921**	**921**	**506**								
2027CPT.07.04.20412	Guilford	32	SR-3365 / BALI RD	FROM SR 3361 - PHILLIPPI RD TO SR 3366 - CANOVA RD	1	2	0.48	20.00	5,400	5,400	2,970								
TOTAL FOR MAP NO. 32							**0.48**		**5,400**	**5,400**	**2,970**								
2027CPT.07.04.20412	Guilford	33	SR-3369 / CLOUD RD	FROM SR 3368 - WATCHTOWER RD TO DEAD END	1	2	0.65	19.50	7,337	7,337	4,035								
TOTAL FOR MAP NO. 33							**0.65**		**7,337**	**7,337**	**4,035**								
2027CPT.07.04.20412	Guilford	34	SR-3377 / BEDROCK RD	FROM SR 3093 - OLD JULIAN RD TO SR 3549 - LIBERTY RD	1	2	1.07	21.00	13,067	13,067	7,187				11,522	11,300			
TOTAL FOR MAP NO. 34							**1.07**		**13,067**	**13,067**	**7,187**				**11,522**	**11,300**			
2027CPT.07.04.20412	Guilford	35	SR-3585 / ROLLING HILLS AVE	FROM SR 3549 - LIBERTY RD TO DEAD END	1	2	0.12	18.50	1,305	1,305	717								
TOTAL FOR MAP NO. 35							**0.12**		**1,305**	**1,305**	**717**								
2027CPT.07.04.20412	Guilford	36	SR-3374 / FOLGER RD / OLD SECOND ST / S NEW GARDEN RD	FROM RANDOLPH COUNTY LINE TO NC 62	1	2	0.95	19.00	11,597	11,597	6,378				10,082	10,000	132	80	6
TOTAL FOR MAP NO. 36							**0.95**		**11,597**	**11,597**	**6,378**				**10,082**	**10,000**	**132**	**80**	**6**
2027CPT.07.04.20412	Guilford	37	SR-3506 / STANHOPE RD	FROM SR 3314 - WILEY LEWIS RD TO SR 3563 - MOSSDALE RD	1	2	0.09	21.00	863	863	475								
TOTAL FOR MAP NO. 37							**0.09**		**863**	**863**	**475**								
2027CPT.07.04.20412	Guilford	38	SR-3561 / BRILL RD	FROM SR 3549 - LIBERTY RD TO DEAD END	1	2	0.10	16.00	917	917	504								
TOTAL FOR MAP NO. 38							**0.10**		**917**	**917**	**504**								

PROJECT NO.	SHEET NO.	TOTAL NO.
2027CPT.07.04.20412	13	14

SUMMARY OF QUANTITIES

PROJECT NO	COUNTY	MAP NO	ROUTE	DESCRIPTION	TYP NO	LANES	LENGTH	WIDTH	1803500000-E ASPHALT SURFACE TREATMENT, DOUBLE SEAL	1820000000-E ASPHALT SURFACE TREATMENT, FOG SEAL	1838000000-E EMULSION FOR ASPHALT SURFACE TREATMENT	1838500000-N VACUUM TRUCK	4413000000-E WORK ZONE ADVANCE/GENERAL WARNING SIGNING	4457000000-N TEMPORARY TRAFFIC CONTROL	4688000000-E 6" X 90 M WHITE THERMO	4688000000-E 6" X 90 M YELLOW THERMO	4704000000-E 16" X 90 M WHITE THERMO	4709000000-E 24" X 90 M WHITE THERMO	4720000000-E THERMO RXR 90 M
							MI	FT	SY	SY	GAL	WK	SF	LS	LF	LF	LF	LF	EA
2027CPT.07.04.20412	Guilford	39	SR-3608 / PLAZA DR	FROM SR 3606 - BOXFORD RD TO END MAINTENANCE	1	2	0.31	17.50	3,092	3,092	1,700								
TOTAL FOR MAP NO. 39							**0.31**		**3,092**	**3,092**	**1,700**								
2027CPT.07.04.20412	Guilford	40	SR-3613 / DOLPHIN RD	FROM SR 3612 - SCHOOLWAY DR TO END PVMT	1	2	0.09	17.50	1,069	1,069	588								
TOTAL FOR MAP NO. 40							**0.09**		**1,069**	**1,069**	**588**								
2027CPT.07.04.20412	Guilford	41	SR-3366 / CANOVA RD	FROM DEAD END TO DEAD END	1	2	0.33	19.00	4,003	4,003	2,201								
TOTAL FOR MAP NO. 41							**0.33**		**4,003**	**4,003**	**2,201**								
2027CPT.07.04.20412	Guilford	42	SR-3498 / JAYLEE PL	FROM SR 3093 - OLD JULIAN RD TO NC 62	1	2	0.25	18.00	2,457	2,457	1,351								
TOTAL FOR MAP NO. 42							**0.25**		**2,457**	**2,457**	**1,351**								
2027CPT.07.04.20412	Guilford	43	SR-3039 / NELSON FARM RD	FROM SR 1005 - ALAMANCE CHURCH RD TO END PVMT	1	2	0.17	19.00	2,153	2,153	1,184								
TOTAL FOR MAP NO. 43							**0.17**		**2,153**	**2,153**	**1,184**								
2027CPT.07.04.20412	Guilford	44	SR-3340 / BAPTIST ASSEMBLY RD	FROM SR 1005 - ALAMANCE CHURCH RD TO SR 3340 - BAPTIST ASSEMBLY RD	1	2	0.90	20.00	10,522	10,522	5,787								
TOTAL FOR MAP NO. 44							**0.90**		**10,522**	**10,522**	**5,787**								
2027CPT.07.04.20412	Guilford	45	SR-3555 / SERV RD OFF MONNETT	FROM SR 3381 - MONNETT RD TO DEAD END	1	2	0.10	18.50	1,547	1,547	851								
TOTAL FOR MAP NO. 45							**0.10**		**1,547**	**1,547**	**851**								
2027CPT.07.04.20412	Guilford	46	SR-3589 / KINCAID DR	FROM SR 3330 - SOUTHEAST SCHOOL RD TO END MAINTENANCE	1	2	0.36	17.50	3,864	3,864	2,125								
TOTAL FOR MAP NO. 46							**0.36**		**3,864**	**3,864**	**2,125**								
2027CPT.07.04.20412	Guilford	47	SR-3590 / ANNIE AVE	FROM SR 3589 - KINCAID DR TO SR 3591 - HARWOOD RD	1	2	0.07	18.50	834	834	459								
TOTAL FOR MAP NO. 47							**0.07**		**834**	**834**	**459**								
2027CPT.07.04.20412	Guilford	48	SR-3606 / BOXFORD RD	FROM SR 3330 - SOUTHEAST SCHOOL RD TO DEAD END	1	2	0.36	19.00	3,932	3,932	2,163								
TOTAL FOR MAP NO. 48							**0.36**		**3,932**	**3,932**	**2,163**								
2027CPT.07.04.20412	Guilford	49	SR-3607 / CHUCK RD	FROM SR 3330 - SOUTHEAST SCHOOL RD TO DEAD END	1	2	0.33	19.00	3,716	3,716	2,044								
TOTAL FOR MAP NO. 49							**0.33**		**3,716**	**3,716**	**2,044**								
2027CPT.07.04.20412	Guilford	50	SR-3612 / SCHOOLWAY DR	FROM SR 3330 - SOUTHEAST SCHOOL RD TO SR 3613 - DOLPHIN RD	1	2	0.11	18.50	1,151	1,151	633								
TOTAL FOR MAP NO. 50							**0.11**		**1,151**	**1,151**	**633**								
2027CPT.07.04.20412	Guilford	51	SR-3362 / NAT RD	FROM NC 62 TO SR 3361 - PHILLIPPI RD	1	2	0.84	20.50	10,127	10,127	5,570				8,826	8,600			
TOTAL FOR MAP NO. 51							**0.84**		**10,127**	**10,127**	**5,570**				**8,826**	**8,600**			
2027CPT.07.04.20412	Guilford	52	SR-3378 / ARRINGTON RD	FROM SR 3377 - BEDROCK RD TO SR 3370 - DONA RD	1	2	0.84	20.00	9,611	9,611	5,286				8,800	8,800			
TOTAL FOR MAP NO. 52							**0.84**		**9,611**	**9,611**	**5,286**				**8,800**	**8,800**			
2027CPT.07.04.20412	Guilford	53	SR-3554 / BORA DR	FROM SR 3549 - LIBERTY RD TO DEAD END	1	2	0.23	19.00	2,377	2,377	1,308								
TOTAL FOR MAP NO. 53							**0.23**		**2,377**	**2,377**	**1,308**								
2027CPT.07.04.20412	Guilford	54	SR-3563 / MOSSDALE RD	FROM SR 3506 - STANHOPE RD TO END MAINTENANCE	1	2	0.10	19.00	1,386	1,386	763								
TOTAL FOR MAP NO. 54							**0.10**		**1,386**	**1,386**	**763**								
2027CPT.07.04.20412	Guilford	55	SR-3419 / GIRARD RD	FROM SR 3314 - WILEY LEWIS RD TO DEAD END	1	2	0.26	18.00	2,766	2,766	1,521								
TOTAL FOR MAP NO. 55							**0.26**		**2,766**	**2,766**	**1,521**								
2027CPT.07.04.20412	Guilford	56	SR-3759 / GARWIN RD	FROM SR 3506 - STANHOPE RD TO END MAINTENANCE	1	2	0.19	18.00	1,800	1,800	990								
TOTAL FOR MAP NO. 56							**0.19**		**1,800**	**1,800**	**990**								
2027CPT.07.04.20412	Guilford	57	SR-3562 / CHAPPARAL DR	FROM SR 3549 - LIBERTY RD TO END MAINTENANCE	1	2	0.41	17.50	4,083	4,083	2,246								
TOTAL FOR MAP NO. 57							**0.41**		**4,083**	**4,083**	**2,246**								

PROJECT NO.	SHEET NO.	TOTAL NO.
2027CPT.07.04.20412	14	14

SUMMARY OF QUANTITIES

PROJECT NO	COUNTY	MAP NO	ROUTE	DESCRIPTION	TYP NO	LANES	LENGTH	WIDTH	1803500000-E ASPHALT SURFACE TREATMENT, DOUBLE SEAL	1820000000-E ASPHALT SURFACE TREATMENT, FOG SEAL	1838000000-E EMULSION FOR ASPHALT SURFACE TREATMENT	1838500000-N VACUUM TRUCK	4413000000-E WORK ZONE ADVANCE/GENERAL WARNING SIGNING	4457000000-N TEMPORARY TRAFFIC CONTROL	4688000000-E 6" X 90 M WHITE THERMO	4688000000-E 6" X 90 M YELLOW THERMO	4704000000-E 16" X 90 M WHITE THERMO	4709000000-E 24" X 90 M WHITE THERMO	4720000000-E THERMO RXR 90 M
							MI	FT	SY	SY	GAL	WK	SF	LS	LF	LF	LF	LF	EA
2027CPT.07.04.20412	Guilford	58	SR-3454 / CYNTHIA RD	FROM SR 3433 - DAVIS MILL RD TO END PVMT	1	2	0.38	19.00	4,972	4,972	2,735								
TOTAL FOR MAP NO. 58							**0.38**		**4,972**	**4,972**	**2,735**								
2027CPT.07.04.20412	Guilford	59	SR-3312 / SHERRILWOOD DR	FROM SR 3505 - PLEASANT GARDEN RD TO END MAINT	1	2	0.35	17.00	3,422	3,422	1,882								
TOTAL FOR MAP NO. 59							**0.35**		**3,422**	**3,422**	**1,882**								
2027CPT.07.04.20412	Guilford	60	SR-3315 / LOGANDALE CT	FROM SR 3505 - PLEASANT GARDEN RD TO END MAINT	1	2	0.39	19.50	4,461	4,461	2,454								
TOTAL FOR MAP NO. 60							**0.39**		**4,461**	**4,461**	**2,454**								
2027CPT.07.04.20412	Guilford	61	SR-3438 / ROSSWOOD RD	FROM SR 3621 - APPOMATTOX RD TO SR 3738 - ALLIANCE CHURCH RD	1	2	0.18	20.00	1,911	1,911	1,051				1,720	1,720			
TOTAL FOR MAP NO. 61							**0.18**		**1,911**	**1,911**	**1,051**				**1,720**	**1,720**			
2027CPT.07.04.20412	Guilford	62	SR-3430 / SPUR RD	FROM SR 1007 - RANDLEMAN RD TO 100' WEST OF RAILROAD TRACKS	1	2	1.63	21.00	20,458	20,458	11,252				17,061	12,723	42	20	1
TOTAL FOR MAP NO. 62							**1.63**		**20,458**	**20,458**	**11,252**				**17,061**	**12,723**	**42**	**20**	**1**
2027CPT.07.04.20412	Guilford	63	SR-1349 / BALES CHAPEL RD	FROM SR 1334 - DILLON RD TO SR 1355 - HARVEY RD	1	2	0.95	21.00	12,166	12,166	6,691				9,965	9,230			
TOTAL FOR MAP NO. 63							**0.95**		**12,166**	**12,166**	**6,691**				**9,965**	**9,230**			
2027CPT.07.04.20412	Guilford	64	SR-3415 / NESBIT RD	FROM SR 3738 - ALLIANCE CHURCH RD TO SR 3505 - PLEASANT GARDEN RD	1	2	1.09	20.50	12,509	12,509	6,880				10,980	9,591			
TOTAL FOR MAP NO. 64							**1.09**		**12,509**	**12,509**	**6,880**				**10,980**	**9,591**			
2027CPT.07.04.20412	Guilford	65	SR-3501 / CRESTON ST	FROM SR 3300 - S ELM-EUGENE ST TO DEAD END	1	2	0.28	19.50	3,066	3,066	1,686								
TOTAL FOR MAP NO. 65							**0.28**		**3,066**	**3,066**	**1,686**								
2027CPT.07.04.20412	Guilford	66	SR-3552 / TWINING RD	FROM SR 3505 - PLEASANT GARDEN RD TO END MAINT	1	2	0.52	19.00	5,789	5,789	3,184								
TOTAL FOR MAP NO. 66							**0.52**		**5,789**	**5,789**	**3,184**								
2027CPT.07.04.20412	Guilford	67	SR-3526 / WOODEDGE DR	FROM SR 3325 - RITTERS LAKE RD TO END MAINT	1	2	0.22	20.00	2,622	2,622	1,442								
TOTAL FOR MAP NO. 67							**0.22**		**2,622**	**2,622**	**1,442**								
2027CPT.07.04.20412	Guilford	68	SR-3525 / COCOA DR	FROM SR 3526 - WOODEDGE DR TO DEAD END	1	2	0.23	18.50	2,564	2,564	1,410								
TOTAL FOR MAP NO. 68							**0.23**		**2,564**	**2,564**	**1,410**								
2027CPT.07.04.20412	Guilford	69	SR-3522 / LANSBURY RD	FROM SR 3325 - RITTERS LAKE RD TO DEAD END	1	2	0.19	20.50	2,418	2,418	1,330								
TOTAL FOR MAP NO. 69							**0.19**		**2,418**	**2,418**	**1,330**								
2027CPT.07.04.20412	Guilford	70	SR-3324 / BOXER LN	FROM SR 1007 - RANDLEMAN RD TO DEAD END	1	2	0.18	17.00	1,496	1,496	823								
TOTAL FOR MAP NO. 70							**0.18**		**1,496**	**1,496**	**823**								
2027CPT.07.04.20412	Guilford	71	SR-3323 / BURNS ST	FROM SR 3322 - WOLFETRAIL RD TO SR 3325 - RITTERS LAKE RD	1	2	0.17	19.50	1,755	1,755	965								
TOTAL FOR MAP NO. 71							**0.17**		**1,755**	**1,755**	**965**								
2027CPT.07.04.20412	Guilford	72	SR-3611 / STONEY HILL CIR	FROM SR 3433 - DAVIS MILL RD TO DEAD END	1	2	0.23	18.50	2,395	2,395	1,317								
TOTAL FOR MAP NO. 72							**0.23**		**2,395**	**2,395**	**1,317**								
2027CPT.07.04.20412	Guilford	73	SR-3432 / STONEY HILL CIR	FROM SR 3430 - SPUR RD TO SR 3433 - DAVIS MILL RD	1	2	0.39	20.00	4,400	4,400	2,420				3,950	3,950			
TOTAL FOR MAP NO. 73							**0.39**		**4,400**	**4,400**	**2,420**				**3,950**	**3,950**			
2027CPT.07.04.20412	Guilford	74	SR-3420 / FOREST ACRES CIR	FROM END MAINT TO 100' EAST OF RAILROAD TRACKS	1	2	0.68	18.50	7,192	7,192	3,956								
TOTAL FOR MAP NO. 74							**0.68**		**7,192**	**7,192**	**3,956**								
TOTAL FOR PROJ NO. 2027CPT.07.04.20412							**41.46**		**489,276**	**489,276**	**269,101**	**5.00**	**1,080**	**1.00**	**272,062**	**254,099**	**174**	**100**	**7**
															526,161				
GRAND TOTAL							**41.46**		**489,276**	**489,276**	**269,101**	**5.00**							
													1,080	**1.00**	**272,062**	**254,099**	**174**	**100**	**7**
															526,161				